













**Parcel Results**

6 Results

Parcel ID ↕	Owner ↕	Property Address ↕	Map
 14 013800021077	 CENTINELA MANAGEMENT LLC	1362 PLAZA AVE SW	Map
 14 014200140665	 CENTINELA MANAGEMENT LLC	194 STANHOPE CIR NW	Map
 14 020600060544	 CENTINELA MANAGEMENT LLC	252 WEST SIMON TER NW	Map
 14 022300040164	 CENTINELA MANAGEMENT LLC	2885 DUKE OF GLOUCESTER	Map
 14 022600010149	 CENTINELA MANAGEMENT LLC	3048 DUKE OF GLOUCESTER	Map
 14 024000060245	 CENTINELA MANAGEMENT LLC	665 ALINE DR NW	Map

**Field Export**

6 Results

Download Format:

Excel (.xlsx) ▼

Download

**Mailing Labels**

6 Results

Download format:

Address labels (5160) ▼

**Additional mailing label options:**

Show parcel id on label

Skip labels:

0

For best results, uncheck "Fit to Page" in your print settings.

Download

The Fulton County Assessor makes every effort to produce the most accurate information possible. No warranties, expressed or implied are provided for the data herein, its use or interpretation. The assessment information is from the last certified tax roll. All other data is subject to change.

Last Data Upload: 10/2/2018, 4:54:14 AM

Developed by  **Schneider**  
GEOSPATIAL



Parcel Results

11 Results

Parcel ID ↕	Owner ↕	Property Address ↕	Map
13 003000010030	COMMUNITY CAPITAL GROUP II LLC	2883 LAKE SHORE DR	Map
13 0129 LL0638	COMMUNITY CAPITAL BANK	DACITE CT	Map
14 019300010502	COMMUNITY CAPITAL GROUP II LLC	3743 CHARLES DR	Map
14 019700030951	COMMUNITY CAPITAL GROUP II LLC	2606 WOOD HILL LN	Map
14 0220 LL1392	COMMUNITY CAPITAL GROUP II LLC	2804 HEADLAND DR	Map
14 022000050349	COMMUNITY CAPITAL GROUP II LLC	2494 BLACK FOX TRL	Map
14 022000050521	COMMUNITY CAPITAL GROUP II LLC	2435 FOREST TRL	Map
14 022100020606	COMMUNITY CAPITAL GROUP II LLC	2992 DOGWOOD DR	Map
14 022300040511	COMMUNITY CAPITAL GROUP II LLC	2955 DUKE OF GLOUCESTER	Map
14 022600010412	COMMUNITY CAPITAL GROUP II LLC	3487 PRINCE GEORGE ST	Map
17 008600040015	COMMUNITY CAPITAL II GROUP LLC	215 W SPALDING DR NE	Map

Field Export

11 Results

Download Format:

Excel (.xlsx) ▼

Download

Mailing Labels

11 Results

Download format:

Address labels (5160) ▼

Additional mailing label options:

Show parcel id on label

Skip labels:

0

For best results, uncheck "Fit to Page" in your print settings.

Download

The Fulton County Assessor makes every effort to produce the most accurate information possible. No warranties, expressed or implied are provided for the data herein, its use or interpretation. The assessment information is from the last certified tax roll. All other data is subject to change.



Last Data Upload: 10/2/2018, 4:54:14 AM



Parcel Results

2 Results

Parcel ID	Owner	Property Address	Map
14 019700030506	TABAR SHAWN	2584 WOOD HILL LN	Map
14 019500040689	TABAR SHAWN & MAY DEHLAVI	3100 MEADOW LARK LN	Map

Field Export

2 Results

Download Format:

Excel (.xlsx)

Download

Mailing Labels

2 Results

Download format:

Address labels (5160)

Additional mailing label options:

Show parcel id on label

Skip labels:

0

For best results, uncheck "Fit to Page" in your print settings.

Download

The Fulton County Assessor makes every effort to produce the most accurate information possible. No warranties, expressed or implied are provided for the data herein, its use or interpretation. The assessment information is from the last certified tax roll. All other data is subject to change.



Last Data Upload: 10/2/2018, 4:54:14 AM